
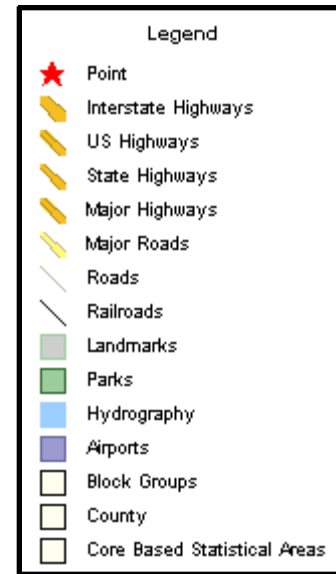
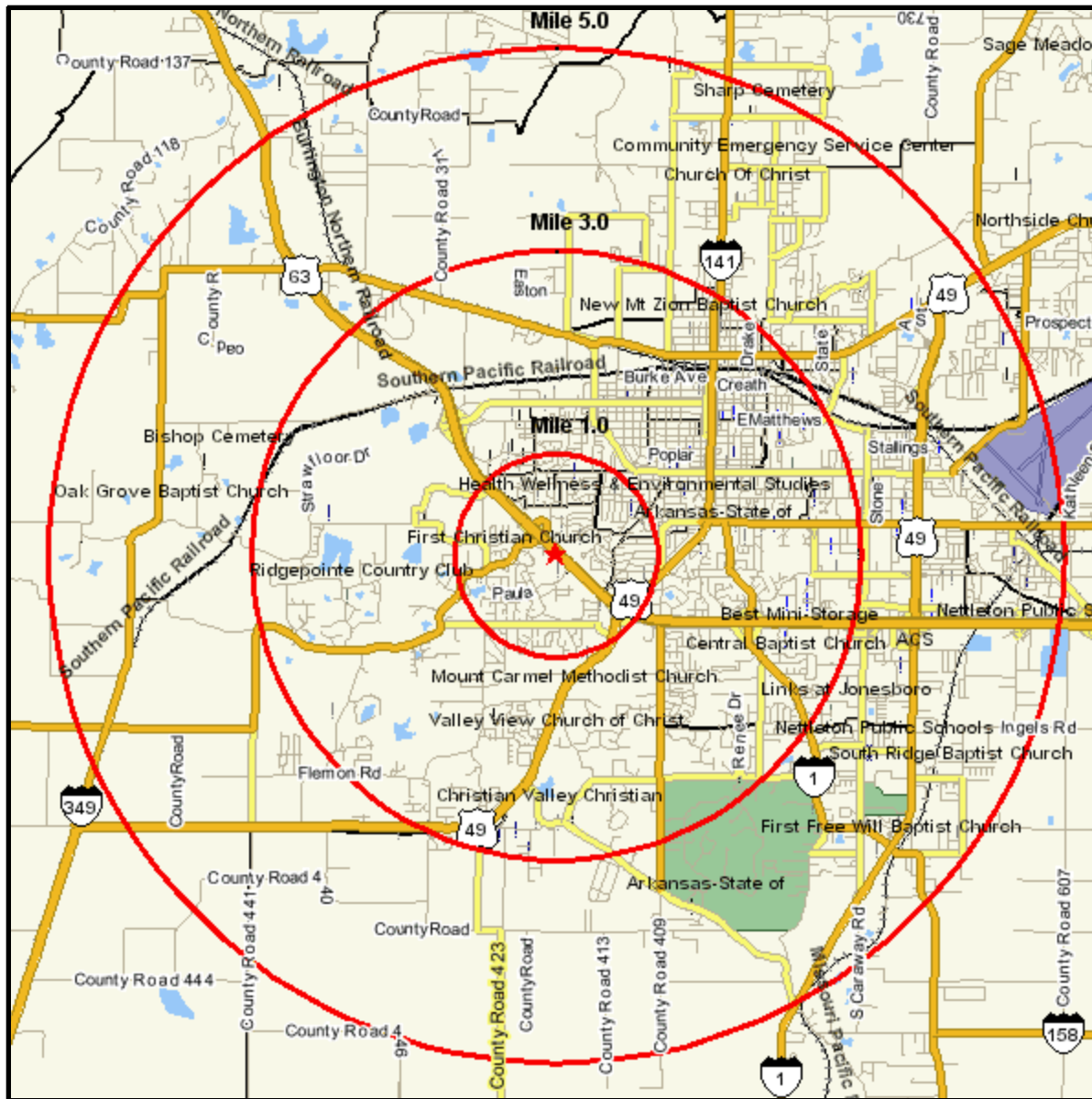


# Area Map

1907 W PARKER RD  
 JONESBORO, AR 72404-8465  
 Coord: 35.816638, -90.732163  
 Radius - See Appendix for Details



# Area Map

## Appendix: Area Listing

### Area Name:

Type: Radius 1

#### Radius Definition:

1907 W PARKER RD	Center Point:	35.816638	-90.732163
JONESBORO, AR 72404-8465	Circle/Band:	0.00 -	1.00

### Area Name:

Type: Radius 2

#### Radius Definition:

1907 W PARKER RD	Center Point:	35.816638	-90.732163
JONESBORO, AR 72404-8465	Circle/Band:	0.00 -	3.00

### Area Name:

Type: Radius 3

#### Radius Definition:

1907 W PARKER RD	Center Point:	35.816638	-90.732163
JONESBORO, AR 72404-8465	Circle/Band:	0.00 -	5.00

## Pop-Facts: Demographic Snapshot 2015 Report

**Radius 1: 1907 W PARKER RD, JONESBORO, AR 72404-8465, aggregate**

**Radius 2: 1907 W PARKER RD, JONESBORO, AR 72404-8465, aggregate**

**Radius 3: 1907 W PARKER RD, JONESBORO, AR 72404-8465, aggregate**

Description	0.00 - 1.00 miles		0.00 - 3.00 miles		0.00 - 5.00 miles	
	Radius 1	%	Radius 2	%	Radius 3	%
<b>Population</b>						
2020 Projection	7,597		36,572		70,544	
2015 Estimate	7,362		34,538		66,373	
2010 Census	7,079		32,022		61,376	
2000 Census	6,776		27,294		52,198	
Growth 2015-2020	3.19%		5.89%		6.28%	
Growth 2010-2015	3.99%		7.86%		8.14%	
Growth 2000-2010	4.48%		17.32%		17.58%	

<b>2015 Est. Population by Single-Classification Race</b>						
	7,362		34,538		66,373	
White Alone	6,045	82.11	27,109	78.49	47,750	71.94
Black or African American Alone	1,055	14.33	5,469	15.83	13,700	20.64
Amer. Indian and Alaska Native Alone	40	0.54	138	0.40	302	0.46
Asian Alone	63	0.86	356	1.03	934	1.41
Native Hawaiian and Other Pac. Isl. Alone	5	0.07	29	0.08	55	0.08
Some Other Race Alone	55	0.75	785	2.27	2,181	3.29
Two or More Races	99	1.34	652	1.89	1,451	2.19

<b>2015 Est. Population by Hispanic or Latino Origin</b>						
	7,362		34,538		66,373	
Not Hispanic or Latino	7,165	97.32	32,985	95.50	62,479	94.13
Hispanic or Latino:	197	2.68	1,553	4.50	3,894	5.87
Mexican	149	75.63	1,228	79.07	3,174	81.51
Puerto Rican	8	4.06	60	3.86	119	3.06
Cuban	1	0.51	9	0.58	22	0.56
All Other Hispanic or Latino	39	19.80	256	16.48	579	14.87

<b>2015 Est. Hisp. or Latino Pop by Single-Class. Race</b>						
	197		1,553		3,894	
White Alone	122	61.93	612	39.41	1,336	34.31
Black or African American Alone	5	2.54	43	2.77	75	1.93
American Indian and Alaska Native Alone	8	4.06	25	1.61	59	1.52
Asian Alone	0	0.00	3	0.19	5	0.13
Native Hawaiian and Other Pacific Islander Alone	0	0.00	3	0.19	7	0.18
Some Other Race Alone	53	26.90	759	48.87	2,122	54.49
Two or More Races	10	5.08	108	6.95	290	7.45

## Pop-Facts: Demographic Snapshot 2015 Report

**Radius 1: 1907 W PARKER RD, JONESBORO, AR 72404-8465, aggregate**

**Radius 2: 1907 W PARKER RD, JONESBORO, AR 72404-8465, aggregate**

**Radius 3: 1907 W PARKER RD, JONESBORO, AR 72404-8465, aggregate**

Description	0.00 - 1.00 miles		0.00 - 3.00 miles		0.00 - 5.00 miles	
	Radius 1	%	Radius 2	%	Radius 3	%
<b>2015 Est. Pop by Race, Asian Alone, by Category</b>	63		356		934	
Chinese, except Taiwanese	20	31.75	51	14.33	273	29.23
Filipino	17	26.98	164	46.07	213	22.81
Japanese	0	0.00	9	2.53	43	4.60
Asian Indian	0	0.00	1	0.28	14	1.50
Korean	0	0.00	1	0.28	18	1.93
Vietnamese	15	23.81	28	7.87	95	10.17
Cambodian	0	0.00	44	12.36	126	13.49
Hmong	0	0.00	8	2.25	16	1.71
Laotian	0	0.00	0	0.00	0	0.00
Thai	4	6.35	21	5.90	21	2.25
All Other Asian Races Including 2+ Category	6	9.52	29	8.15	115	12.31

<b>2015 Est. Population by Ancestry</b>	7,362		34,538		66,373	
Arab	0	0.00	41	0.12	111	0.17
Czech	0	0.00	0	0.00	0	0.00
Danish	12	0.16	30	0.09	70	0.11
Dutch	64	0.87	322	0.93	762	1.15
English	571	7.76	2,180	6.31	3,502	5.28
French (except Basque)	43	0.58	186	0.54	480	0.72
French Canadian	1	0.01	58	0.17	83	0.13
German	543	7.38	2,769	8.02	4,653	7.01
Greek	0	0.00	1	0.00	10	0.02
Hungarian	0	0.00	108	0.31	153	0.23
Irish	729	9.90	2,823	8.17	4,702	7.08
Italian	66	0.90	304	0.88	609	0.92
Lithuanian	0	0.00	0	0.00	0	0.00
United States or American	743	10.09	3,451	9.99	6,338	9.55
Norwegian	33	0.45	91	0.26	146	0.22
Polish	21	0.29	133	0.39	318	0.48
Portuguese	4	0.05	8	0.02	9	0.01
Russian	11	0.15	70	0.20	208	0.31
Scottish	92	1.25	464	1.34	752	1.13
Scotch-Irish	283	3.84	855	2.48	1,157	1.74
Slovak	0	0.00	1	0.00	15	0.02
Subsaharan African	1	0.01	28	0.08	109	0.16
Swedish	0	0.00	105	0.30	212	0.32
Swiss	19	0.26	49	0.14	68	0.10
Ukrainian	0	0.00	0	0.00	0	0.00
Welsh	26	0.35	128	0.37	212	0.32
West Indian (except Hisp. groups)	0	0.00	18	0.05	18	0.03
Other ancestries	2,021	27.45	11,475	33.22	24,077	36.28



## Pop-Facts: Demographic Snapshot 2015 Report

**Radius 1: 1907 W PARKER RD, JONESBORO, AR 72404-8465, aggregate**

**Radius 2: 1907 W PARKER RD, JONESBORO, AR 72404-8465, aggregate**

**Radius 3: 1907 W PARKER RD, JONESBORO, AR 72404-8465, aggregate**

Description	0.00 - 1.00 miles <i>Radius 1</i>		0.00 - 3.00 miles <i>Radius 2</i>		0.00 - 5.00 miles <i>Radius 3</i>	
		%		%		%
<b>2015 Est. Population by Ancestry</b>						
Ancestry Unclassified	2,079	28.24	8,839	25.59	17,598	26.51
<b>2015 Est. Pop Age 5+ by Language Spoken at Home</b>						
Speak Only English at Home	6,628	96.56	30,363	94.39	57,848	93.84
Speak Asian/Pac. Isl. Lang. at Home	66	0.96	329	1.02	767	1.24
Speak IndoEuropean Language at Home	76	1.11	251	0.78	402	0.65
Speak Spanish at Home	89	1.30	1,203	3.74	2,570	4.17
Speak Other Language at Home	6	0.09	20	0.06	56	0.09
<b>2015 Est. Population by Sex</b>						
Male	3,541	48.10	16,531	47.86	32,140	48.42
Female	3,821	51.90	18,007	52.14	34,233	51.58
<b>2015 Est. Population by Age</b>						
Age 0 - 4	498	6.76	2,372	6.87	4,730	7.13
Age 5 - 9	496	6.74	2,386	6.91	4,726	7.12
Age 10 - 14	495	6.72	2,337	6.77	4,472	6.74
Age 15 - 17	280	3.80	1,260	3.65	2,660	4.01
Age 18 - 20	259	3.52	1,203	3.48	4,047	6.10
Age 21 - 24	376	5.11	1,762	5.10	4,629	6.97
Age 25 - 34	966	13.12	5,022	14.54	10,256	15.45
Age 35 - 44	873	11.86	4,358	12.62	8,140	12.26
Age 45 - 54	894	12.14	4,201	12.16	7,455	11.23
Age 55 - 64	1,005	13.65	4,111	11.90	6,832	10.29
Age 65 - 74	680	9.24	2,914	8.44	4,575	6.89
Age 75 - 84	402	5.46	1,805	5.23	2,662	4.01
Age 85 and over	137	1.86	806	2.33	1,191	1.79
Age 16 and over	5,781	78.52	27,028	78.26	51,580	77.71
Age 18 and over	5,592	75.96	26,183	75.81	49,786	75.01
Age 21 and over	5,333	72.44	24,981	72.33	45,739	68.91
Age 65 and over	1,219	16.56	5,525	16.00	8,428	12.70
<b>2015 Est. Median Age</b>						
	38.5		37.1		32.7	
<b>2015 Est. Average Age</b>						
	39.4		38.7		35.9	

## Pop-Facts: Demographic Snapshot 2015 Report

**Radius 1: 1907 W PARKER RD, JONESBORO, AR 72404-8465, aggregate**

**Radius 2: 1907 W PARKER RD, JONESBORO, AR 72404-8465, aggregate**

**Radius 3: 1907 W PARKER RD, JONESBORO, AR 72404-8465, aggregate**

Description	0.00 - 1.00 miles		0.00 - 3.00 miles		0.00 - 5.00 miles	
	Radius 1	%	Radius 2	%	Radius 3	%
<b>2015 Est. Male Population by Age</b>	3,541		16,531		32,140	
Age 0 - 4	255	7.20	1,215	7.35	2,421	7.53
Age 5 - 9	259	7.31	1,238	7.49	2,440	7.59
Age 10 - 14	265	7.48	1,237	7.48	2,340	7.28
Age 15 - 17	150	4.24	645	3.90	1,366	4.25
Age 18 - 20	135	3.81	610	3.69	2,040	6.35
Age 21 - 24	180	5.08	854	5.17	2,297	7.15
Age 25 - 34	464	13.10	2,433	14.72	5,065	15.76
Age 35 - 44	425	12.00	2,150	13.01	4,005	12.46
Age 45 - 54	420	11.86	2,002	12.11	3,545	11.03
Age 55 - 64	471	13.30	1,880	11.37	3,141	9.77
Age 65 - 74	298	8.42	1,294	7.83	2,039	6.34
Age 75 - 84	164	4.63	707	4.28	1,059	3.29
Age 85 and over	56	1.58	265	1.60	382	1.19
<b>2015 Est. Median Age, Male</b>	36.5		35.2		31.2	
<b>2015 Est. Average Age, Male</b>	37.9		37.0		34.4	
<b>2015 Est. Female Population by Age</b>	3,821		18,007		34,233	
Age 0 - 4	243	6.36	1,157	6.43	2,309	6.74
Age 5 - 9	237	6.20	1,148	6.38	2,285	6.67
Age 10 - 14	231	6.05	1,100	6.11	2,132	6.23
Age 15 - 17	131	3.43	615	3.42	1,294	3.78
Age 18 - 20	125	3.27	592	3.29	2,007	5.86
Age 21 - 24	196	5.13	908	5.04	2,331	6.81
Age 25 - 34	502	13.14	2,589	14.38	5,191	15.16
Age 35 - 44	448	11.72	2,209	12.27	4,136	12.08
Age 45 - 54	474	12.41	2,199	12.21	3,910	11.42
Age 55 - 64	534	13.98	2,231	12.39	3,690	10.78
Age 65 - 74	382	10.00	1,620	9.00	2,536	7.41
Age 75 - 84	238	6.23	1,098	6.10	1,603	4.68
Age 85 and over	81	2.12	541	3.00	809	2.36
<b>2015 Est. Median Age, Female</b>	40.5		39.0		34.2	
<b>2015 Est. Average Age, Female</b>	40.8		40.3		37.3	

## Pop-Facts: Demographic Snapshot 2015 Report

**Radius 1: 1907 W PARKER RD, JONESBORO, AR 72404-8465, aggregate**

**Radius 2: 1907 W PARKER RD, JONESBORO, AR 72404-8465, aggregate**

**Radius 3: 1907 W PARKER RD, JONESBORO, AR 72404-8465, aggregate**

Description	0.00 - 1.00 miles		0.00 - 3.00 miles		0.00 - 5.00 miles	
	Radius 1	%	Radius 2	%	Radius 3	%
<b>2015 Est. Pop Age 15+ by Marital Status</b>	5,873		27,443		52,446	
Total, Never Married	1,276	21.73	7,090	25.84	16,785	32.00
Males, Never Married	683	11.63	3,675	13.39	8,714	16.62
Females, Never Married	593	10.10	3,415	12.44	8,072	15.39
Married, Spouse present	3,342	56.90	13,499	49.19	22,910	43.68
Married, Spouse absent	272	4.63	1,195	4.35	2,561	4.88
Widowed	319	5.43	1,883	6.86	3,236	6.17
Males Widowed	24	0.41	207	0.75	399	0.76
Females Widowed	295	5.02	1,676	6.11	2,837	5.41
Divorced	664	11.31	3,776	13.76	6,953	13.26
Males Divorced	257	4.38	1,635	5.96	3,166	6.04
Females Divorced	407	6.93	2,141	7.80	3,787	7.22
<b>2015 Est. Pop Age 25+ by Edu. Attainment</b>	4,957		23,218		41,111	
Less than 9th grade	61	1.23	571	2.46	1,337	3.25
Some High School, no diploma	266	5.37	1,418	6.11	3,264	7.94
High School Graduate (or GED)	1,200	24.21	6,925	29.83	13,282	32.31
Some College, no degree	1,116	22.51	5,276	22.72	9,497	23.10
Associate Degree	250	5.04	1,281	5.52	2,497	6.07
Bachelor's Degree	1,221	24.63	4,697	20.23	6,772	16.47
Master's Degree	494	9.97	1,842	7.93	2,782	6.77
Professional School Degree	214	4.32	674	2.90	874	2.13
Doctorate Degree	135	2.72	535	2.30	806	1.96
<b>2015 Est. Pop Age 25+ by Edu. Attain., Hisp./Lat.</b>	95		767		1,911	
No High School Diploma	4	4.21	285	37.16	772	40.40
High School Graduate	55	57.89	297	38.72	725	37.94
Some College or Associate's Degree	20	21.05	82	10.69	187	9.79
Bachelor's Degree or Higher	16	16.84	102	13.30	227	11.88
<b>Households</b>	2,894		14,717		27,326	
2020 Projection	2,894		14,717		27,326	
2015 Estimate	2,804		13,944		25,711	
2010 Census	2,696		13,007		23,787	
2000 Census	2,626		11,222		20,864	
Growth 2015-2020	3.21%		5.54%		6.28%	
Growth 2010-2015	4.01%		7.21%		8.09%	
Growth 2000-2010	2.65%		15.91%		14.01%	

## Pop-Facts: Demographic Snapshot 2015 Report

**Radius 1: 1907 W PARKER RD, JONESBORO, AR 72404-8465, aggregate**

**Radius 2: 1907 W PARKER RD, JONESBORO, AR 72404-8465, aggregate**

**Radius 3: 1907 W PARKER RD, JONESBORO, AR 72404-8465, aggregate**

Description	0.00 - 1.00 miles		0.00 - 3.00 miles		0.00 - 5.00 miles	
	Radius 1	%	Radius 2	%	Radius 3	%
<b>2015 Est. Households by Household Type</b>	2,804		13,944		25,711	
Family Households	2,089	74.50	9,037	64.81	16,278	63.31
Nonfamily Households	715	25.50	4,908	35.20	9,433	36.69
<b>2015 Est. Group Quarters Population</b>	76		764		3,390	
<b>2015 HHs by Ethnicity, Hispanic/Latino</b>	42	1.50	388	2.78	1,015	3.95
<b>2015 Est. Households by HH Income</b>	2,804		13,944		25,711	
Income < \$15,000	225	8.02	1,766	12.66	4,258	16.56
Income \$15,000 - \$24,999	214	7.63	1,488	10.67	3,224	12.54
Income \$25,000 - \$34,999	245	8.74	1,472	10.56	2,865	11.14
Income \$35,000 - \$49,999	351	12.52	2,103	15.08	3,817	14.85
Income \$50,000 - \$74,999	484	17.26	2,189	15.70	4,073	15.84
Income \$75,000 - \$99,999	354	12.62	1,564	11.22	2,614	10.17
Income \$100,000 - \$124,999	275	9.81	1,016	7.29	1,581	6.15
Income \$125,000 - \$149,999	212	7.56	775	5.56	1,166	4.54
Income \$150,000 - \$199,999	194	6.92	713	5.11	983	3.82
Income \$200,000 - \$249,999	93	3.32	308	2.21	409	1.59
Income \$250,000 - \$499,999	114	4.07	396	2.84	522	2.03
Income \$500,000+	42	1.50	155	1.11	198	0.77
<b>2015 Est. Average Household Income</b>	\$94,138		\$77,081		\$66,206	
<b>2015 Est. Median Household Income</b>	\$68,964		\$51,628		\$44,855	
<b>2015 Median HH Inc. by Single-Class. Race or Eth.</b>						
White Alone	72,698		56,976		51,304	
Black or African American Alone	51,680		31,809		25,378	
American Indian and Alaska Native Alone	42,122		34,057		31,690	
Asian Alone	136,666		111,721		44,371	
Native Hawaiian and Other Pacific Islander Alone	14,999		22,828		41,515	
Some Other Race Alone	56,190		29,887		27,576	
Two or More Races	38,881		44,821		39,425	
Hispanic or Latino	23,792		25,700		24,990	
Not Hispanic or Latino	69,559		52,621		45,756	
<b>2015 Est. Family HH Type by Presence of Own Child.</b>	2,089		9,037		16,278	
Married-Couple Family, own children	625	29.92	2,697	29.84	4,711	28.94





## Pop-Facts: Demographic Snapshot 2015 Report

**Radius 1: 1907 W PARKER RD, JONESBORO, AR 72404-8465, aggregate**

**Radius 2: 1907 W PARKER RD, JONESBORO, AR 72404-8465, aggregate**

**Radius 3: 1907 W PARKER RD, JONESBORO, AR 72404-8465, aggregate**

Description	0.00 - 1.00 miles		0.00 - 3.00 miles		0.00 - 5.00 miles	
	Radius 1	%	Radius 2	%	Radius 3	%
Married-Couple Family, no own children	1,014	48.54	3,935	43.54	6,388	39.24
Male Householder, own children	51	2.44	260	2.88	553	3.40
Male Householder, no own children	56	2.68	295	3.26	597	3.67
Female Householder, own children	210	10.05	1,112	12.30	2,612	16.05
Female Householder, no own children	133	6.37	738	8.17	1,418	8.71

### 2015 Est. Households by Household Size

	2,804		13,944		25,711	
1-person	592	21.11	4,073	29.21	7,394	28.76
2-person	1,033	36.84	4,687	33.61	8,473	32.95
3-person	510	18.19	2,295	16.46	4,356	16.94
4-person	404	14.41	1,726	12.38	3,246	12.62
5-person	174	6.21	742	5.32	1,404	5.46
6-person	53	1.89	256	1.84	522	2.03
7-or-more-person	38	1.36	164	1.18	316	1.23

### 2015 Est. Average Household Size

	2.60	2.42	2.45
--	------	------	------

### 2015 Est. Households by Presence of People Under 18

	2,804		13,944		25,711	
<b>Households with 1 or More People under Age 18:</b>	966	34.45	4,475	32.09	8,714	33.89
Married-Couple Family	662	68.53	2,851	63.71	5,024	57.65
Other Family, Male Householder	57	5.90	307	6.86	652	7.48
Other Family, Female Householder	240	24.84	1,280	28.60	2,955	33.91
Nonfamily, Male Householder	5	0.52	28	0.63	64	0.73
Nonfamily, Female Householder	2	0.21	9	0.20	19	0.22
<b>Households with No People under Age 18:</b>	1,838	65.55	9,469	67.91	16,997	66.11
Married-Couple Family	977	53.16	3,782	39.94	6,076	35.75
Other Family, Male Householder	49	2.67	249	2.63	501	2.95
Other Family, Female Householder	103	5.60	570	6.02	1,075	6.32
Nonfamily, Male Householder	273	14.85	2,010	21.23	4,229	24.88
Nonfamily, Female Householder	436	23.72	2,859	30.19	5,115	30.09

### 2015 Est. Households by Number of Vehicles

	2,804		13,944		25,711	
No Vehicles	126	4.49	936	6.71	1,934	7.52
1 Vehicle	697	24.86	4,829	34.63	9,597	37.33
2 Vehicles	1,310	46.72	5,621	40.31	9,824	38.21
3 Vehicles	472	16.83	1,816	13.02	3,166	12.31
4 Vehicles	140	4.99	484	3.47	796	3.10
5 or more Vehicles	59	2.10	259	1.86	393	1.53

### 2015 Est. Average Number of Vehicles

	2.0	1.8	1.7
--	-----	-----	-----



## Pop-Facts: Demographic Snapshot 2015 Report

**Radius 1: 1907 W PARKER RD, JONESBORO, AR 72404-8465, aggregate**

**Radius 2: 1907 W PARKER RD, JONESBORO, AR 72404-8465, aggregate**

**Radius 3: 1907 W PARKER RD, JONESBORO, AR 72404-8465, aggregate**

Description	0.00 - 1.00 miles <i>Radius 1</i>		0.00 - 3.00 miles <i>Radius 2</i>		0.00 - 5.00 miles <i>Radius 3</i>	
		%		%		%
<b>Family Households</b>						
2020 Projection	2,160		9,553		17,299	
2015 Estimate	2,089		9,037		16,278	
2010 Census	2,003		8,404		15,052	
2000 Census	1,946		7,439		13,428	
Growth 2015-2020	3.40%		5.71%		6.27%	
Growth 2010-2015	4.26%		7.52%		8.15%	
Growth 2000-2010	2.97%		12.97%		12.10%	
<b>2015 Est. Families by Poverty Status</b>						
2015 Families at or Above Poverty	1,972	94.40	8,083	89.44	13,671	83.98
2015 Families at or Above Poverty with Children	903	43.23	3,535	39.12	6,271	38.52
2015 Families Below Poverty	117	5.60	954	10.56	2,607	16.02
2015 Families Below Poverty with Children	98	4.69	745	8.24	2,060	12.66
<b>2015 Est. Pop Age 16+ by Employment Status</b>						
In Armed Forces	0	0.00	0	0.00	0	0.00
Civilian - Employed	3,523	60.94	16,937	62.66	30,607	59.34
Civilian - Unemployed	279	4.83	1,220	4.51	2,760	5.35
Not in Labor Force	1,979	34.23	8,872	32.83	18,213	35.31
<b>2015 Est. Civ. Employed Pop 16+ by Class of Worker</b>						
For-Profit Private Workers	1,943	55.74	10,122	60.25	19,348	63.88
Non-Profit Private Workers	351	10.07	1,579	9.40	2,324	7.67
Local Government Workers	249	7.14	946	5.63	1,491	4.92
State Government Workers	426	12.22	1,842	10.96	3,456	11.41
Federal Government Workers	48	1.38	196	1.17	320	1.06
Self-Employed Workers	469	13.45	2,094	12.46	3,324	10.98
Unpaid Family Workers	0	0.00	22	0.13	25	0.08
<b>2015 Est. Civ. Employed Pop 16+ by Occupation</b>						
Architect/Engineer	56	1.61	182	1.08	318	1.05
Arts/Entertainment/Sports	60	1.72	223	1.33	364	1.20
Building Grounds Maintenance	55	1.58	468	2.79	915	3.02
Business/Financial Operations	110	3.16	455	2.71	679	2.24
Community/Social Services	73	2.09	241	1.43	409	1.35
Computer/Mathematical	31	0.89	133	0.79	191	0.63
Construction/Extraction	74	2.12	736	4.38	1,680	5.55
Education/Training/Library	418	11.99	1,483	8.83	2,482	8.19

## Pop-Facts: Demographic Snapshot 2015 Report

**Radius 1: 1907 W PARKER RD, JONESBORO, AR 72404-8465, aggregate**

**Radius 2: 1907 W PARKER RD, JONESBORO, AR 72404-8465, aggregate**

**Radius 3: 1907 W PARKER RD, JONESBORO, AR 72404-8465, aggregate**

Description	0.00 - 1.00 miles		0.00 - 3.00 miles		0.00 - 5.00 miles	
	Radius 1	%	Radius 2	%	Radius 3	%
Farming/Fishing/Forestry	1	0.03	27	0.16	201	0.66
Food Prep/Serving	94	2.70	995	5.92	2,091	6.90
Health Practitioner/Technician	380	10.90	1,460	8.69	2,421	7.99
Healthcare Support	124	3.56	553	3.29	843	2.78
Maintenance Repair	74	2.12	402	2.39	848	2.80
Legal	26	0.75	114	0.68	156	0.52
Life/Physical/Social Science	26	0.75	130	0.77	231	0.76
Management	335	9.61	1,624	9.67	2,410	7.96
Office/Admin. Support	429	12.31	2,174	12.94	4,099	13.53
Production	273	7.83	1,411	8.40	2,975	9.82
Protective Services	111	3.18	373	2.22	568	1.88
Sales/Related	433	12.42	2,168	12.90	3,511	11.59
Personal Care/Service	129	3.70	554	3.30	1,166	3.85
Transportation/Moving	173	4.96	895	5.33	1,728	5.71

### 2015 Est. Pop 16+ by Occupation Classification

	3,486		16,801		30,287	
Blue Collar	595	17.07	3,444	20.50	7,231	23.87
White Collar	2,377	68.19	10,387	61.82	17,270	57.02
Service and Farm	514	14.74	2,971	17.68	5,785	19.10

### 2015 Est. Workers Age 16+ by Transp. to Work

	3,430		16,459		29,592	
Drove Alone	3,178	92.65	14,305	86.91	25,104	84.83
Car Pooled	123	3.59	997	6.06	2,176	7.35
Public Transportation	0	0.00	16	0.10	126	0.43
Walked	11	0.32	237	1.44	463	1.56
Bicycle	0	0.00	38	0.23	95	0.32
Other Means	17	0.50	133	0.81	219	0.74
Worked at Home	101	2.94	732	4.45	1,409	4.76

### 2015 Est. Workers Age 16+ by Travel Time to Work \*

Less than 15 Minutes	1,867		9,499		15,809
15 - 29 Minutes	986		4,541		9,452
30 - 44 Minutes	174		693		1,327
45 - 59 Minutes	63		253		468
60 or more Minutes	216		810		1,195

### 2015 Est. Avg. Travel Time to Work in Minutes

	19.54		18.04		18.05
--	-------	--	-------	--	-------

### 2015 Est. Occupied Housing Units by Tenure

	2,804		13,944		25,711	
Owner Occupied	2,101	74.93	8,451	60.61	13,557	52.73
Renter Occupied	703	25.07	5,494	39.40	12,153	47.27



## Pop-Facts: Demographic Snapshot 2015 Report

**Radius 1: 1907 W PARKER RD, JONESBORO, AR 72404-8465, aggregate**

**Radius 2: 1907 W PARKER RD, JONESBORO, AR 72404-8465, aggregate**

**Radius 3: 1907 W PARKER RD, JONESBORO, AR 72404-8465, aggregate**

Description	0.00 - 1.00 miles <i>Radius 1</i>		0.00 - 3.00 miles <i>Radius 2</i>		0.00 - 5.00 miles <i>Radius 3</i>	
		%		%		%
<b>2015 Owner Occ. HUs: Avg. Length of Residence</b>	15.5		14.6		14.3	
<b>2015 Renter Occ. HUs: Avg. Length of Residence</b>	7.2		6.8		6.5	
<b>2015 Est. Owner-Occupied Housing Units by Value</b>	2,101		8,451		13,557	
Value Less than \$20,000	38	1.81	157	1.86	337	2.49
Value \$20,000 - \$39,999	21	1.00	138	1.63	300	2.21
Value \$40,000 - \$59,999	40	1.90	325	3.85	478	3.53
Value \$60,000 - \$79,999	103	4.90	373	4.41	698	5.15
Value \$80,000 - \$99,999	134	6.38	716	8.47	1,397	10.30
Value \$100,000 - \$149,999	425	20.23	1,688	19.97	3,124	23.04
Value \$150,000 - \$199,999	426	20.28	1,799	21.29	2,776	20.48
Value \$200,000 - \$299,999	511	24.32	1,983	23.46	2,648	19.53
Value \$300,000 - \$399,999	182	8.66	596	7.05	858	6.33
Value \$400,000 - \$499,999	105	5.00	321	3.80	445	3.28
Value \$500,000 - \$749,999	48	2.28	158	1.87	223	1.64
Value \$750,000 - \$999,999	28	1.33	78	0.92	98	0.72
Value \$1,000,000 or more	39	1.86	120	1.42	174	1.28
<b>2015 Est. Median All Owner-Occupied Housing Value</b>	\$183,837		\$173,045		\$157,993	
<b>2015 Est. Housing Units by Units in Structure</b>	2,982		15,056		27,851	
1 Unit Attached	39	1.31	398	2.64	615	2.21
1 Unit Detached	2,673	89.64	10,888	72.32	17,526	62.93
2 Units	51	1.71	688	4.57	1,333	4.79
3 or 4 Units	73	2.45	855	5.68	2,402	8.62
5 to 19 Units	110	3.69	1,144	7.60	3,516	12.62
20 to 49 Units	5	0.17	194	1.29	449	1.61
50 or More Units	0	0.00	380	2.52	580	2.08
Mobile Home or Trailer	30	1.01	503	3.34	1,415	5.08
Boat, RV, Van, etc.	0	0.00	4	0.03	16	0.06
<b>2015 Est. Housing Units by Year Structure Built</b>	2,982		15,056		27,851	
Housing Units Built 2010 or later	135	4.53	1,111	7.38	2,323	8.34
Housing Units Built 2000 to 2009	349	11.70	2,335	15.51	4,820	17.31
Housing Units Built 1990 to 1999	506	16.97	2,935	19.49	5,987	21.50
Housing Units Built 1980 to 1989	523	17.54	2,083	13.84	3,608	12.95
Housing Units Built 1970 to 1979	754	25.29	2,515	16.70	4,759	17.09
Housing Units Built 1960 to 1969	408	13.68	1,691	11.23	2,727	9.79
Housing Units Built 1950 to 1959	171	5.73	1,037	6.89	1,761	6.32



## Pop-Facts: Demographic Snapshot 2015 Report

**Radius 1: 1907 W PARKER RD, JONESBORO, AR 72404-8465, aggregate**

**Radius 2: 1907 W PARKER RD, JONESBORO, AR 72404-8465, aggregate**

**Radius 3: 1907 W PARKER RD, JONESBORO, AR 72404-8465, aggregate**

Description	0.00 - 1.00 miles		0.00 - 3.00 miles		0.00 - 5.00 miles	
	<i>Radius 1</i>	%	<i>Radius 2</i>	%	<i>Radius 3</i>	%
Housing Units Built 1940 to 1949	68	2.28	654	4.34	886	3.18
Housing Unit Built 1939 or Earlier	69	2.31	695	4.62	981	3.52
<b>2015 Est. Median Year Structure Built**</b>	1980		1984		1988	

\*This row intentionally left blank. No total category data is available.

\*\*1939 will appear when at least half of the Housing Units in this reports area were built in 1939 or earlier.

# Pop-Facts: Demographic Snapshot 2015 Report

## Appendix: Area Listing

### Area Name:

Type: Radius 1                                      Reporting Detail: Aggregate                                      Reporting Level: Block Group

#### Radius Definition:

1907 W PARKER RD	Latitude/Longitude	35.816638	-90.732163
JONESBORO, AR 72404-8465	Radius	0.00	- 1.00

### Area Name:

Type: Radius 2                                      Reporting Detail: Aggregate                                      Reporting Level: Block Group

#### Radius Definition:

1907 W PARKER RD	Latitude/Longitude	35.816638	-90.732163
JONESBORO, AR 72404-8465	Radius	0.00	- 3.00

### Area Name:

Type: Radius 3                                      Reporting Detail: Aggregate                                      Reporting Level: Block Group

#### Radius Definition:

1907 W PARKER RD	Latitude/Longitude	35.816638	-90.732163
JONESBORO, AR 72404-8465	Radius	0.00	- 5.00

### Project Information:

Site: 1

Order Number: 975223186